

Fiscal Year 2024 Property Tax Levy for Cities and Townships

Your Property Tax bill is affected by 3 things:

1. Property Valuation

The Assessor's Office determines your property value. The higher the value of your property, the more property tax you will pay

2. Property rollback rate

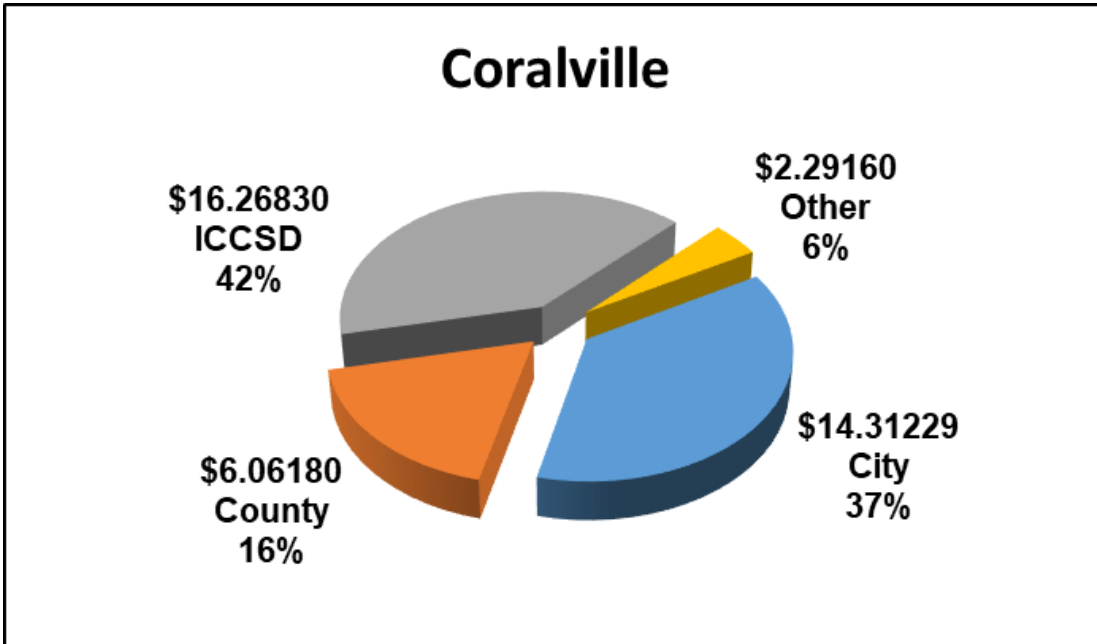
The State Legislature determines your rollback rate. The higher the rollback rate the more of your property value is taxable

3. The property tax levy rate of several entities

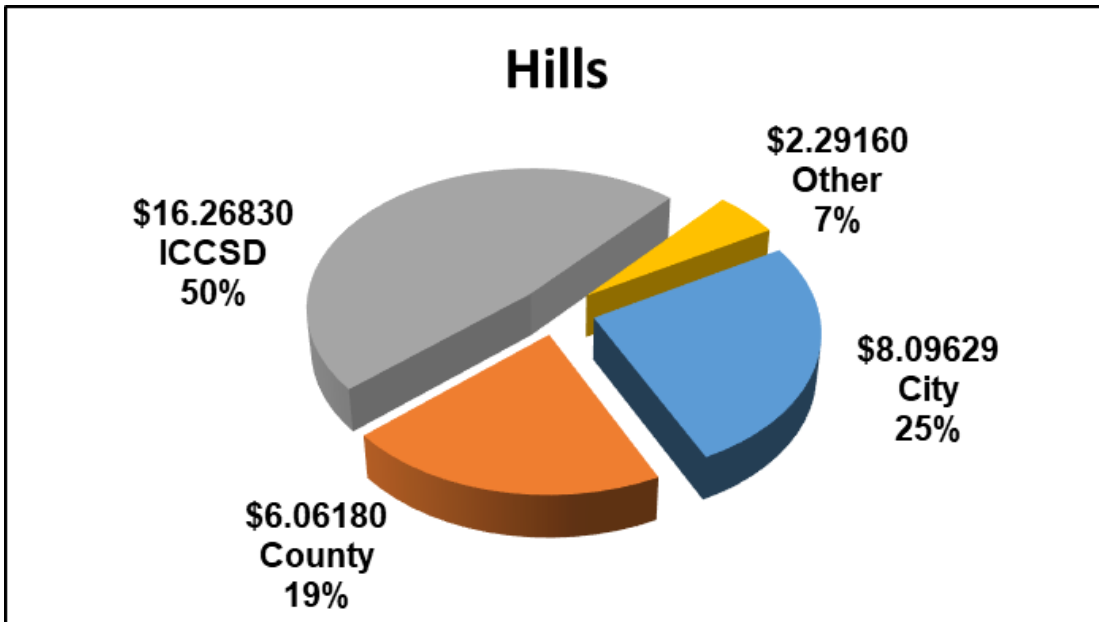
The following pages show what portion of your tax bill is affected by the county, city, school district, township, and other taxes.

Charts below show the amount of the property tax levy that each entity will receive and the portion that each entity is responsible for.

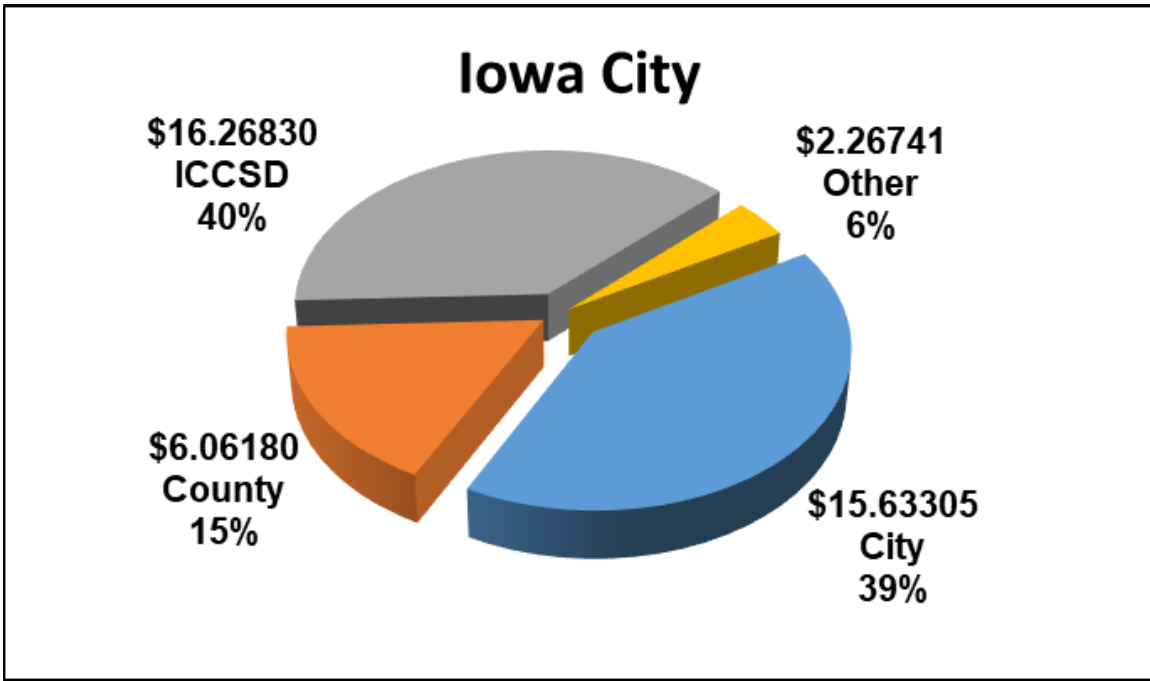
CITIES: (In alphabetical order)



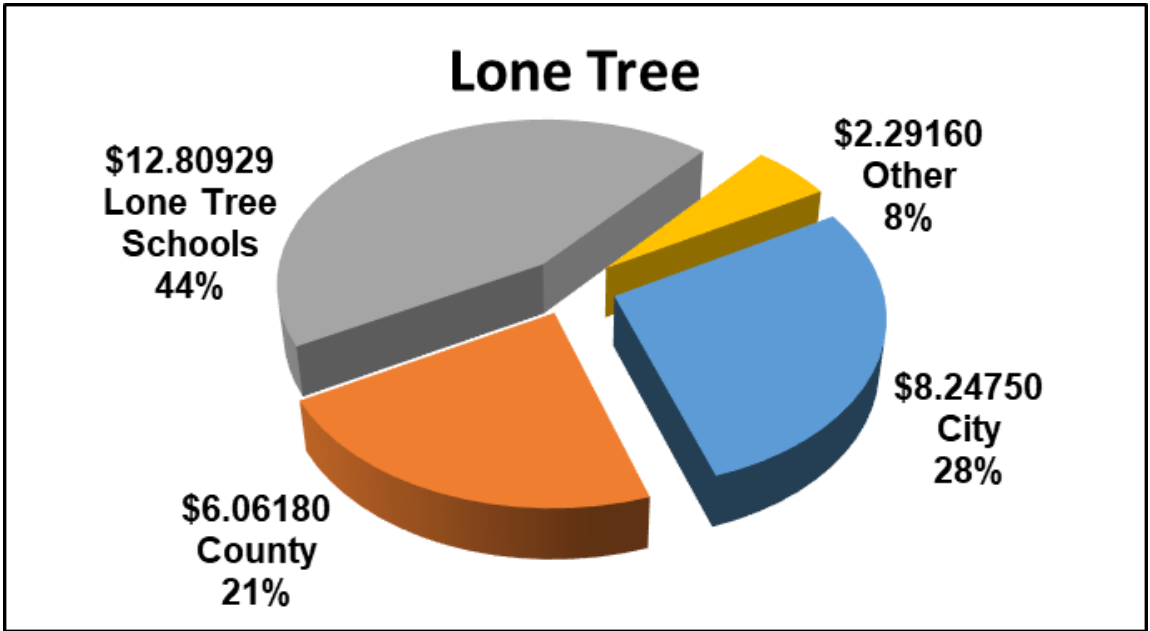
(Coralville property tax levy rate breakdown: Iowa City School District at \$16.26830 is 42%, County at \$6.06180 is 16%, City of Coralville at \$14.31229 is 37%, Other at \$2.29160 is 6%)



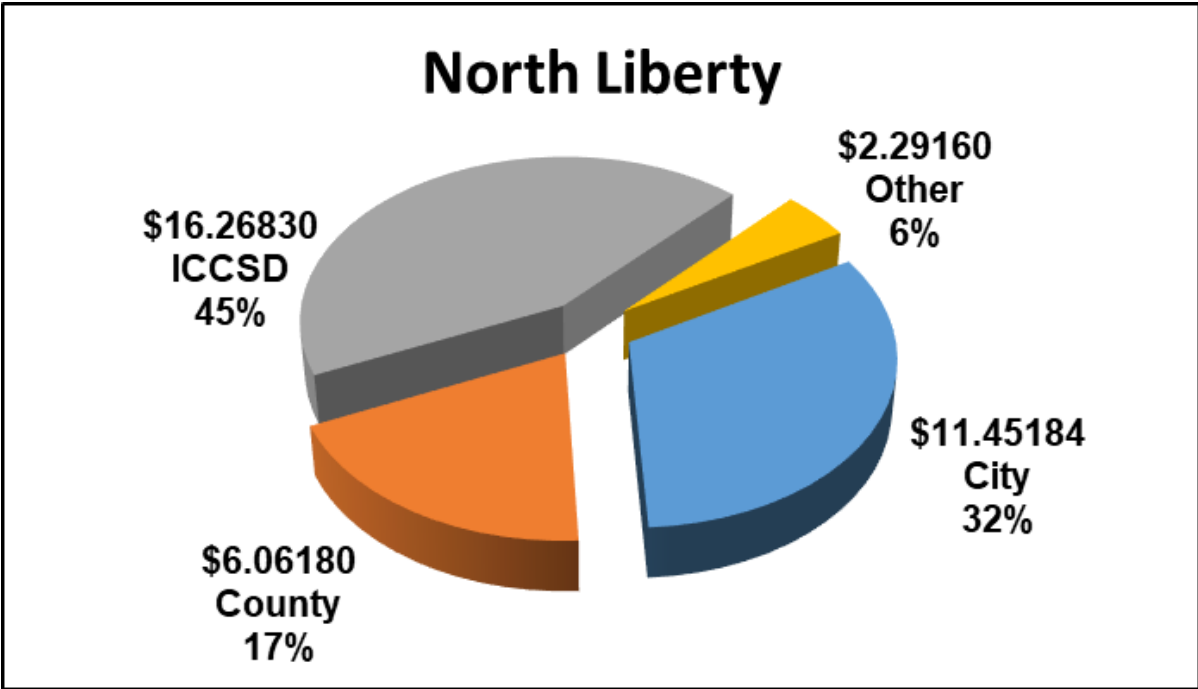
(Hills property tax levy rate breakdown: Iowa City School District at \$16.26830 is 50%, County at \$6.06180 is 19%, City of Hills at \$8.09629 is 25%, Other at \$2.29160 is 7%)



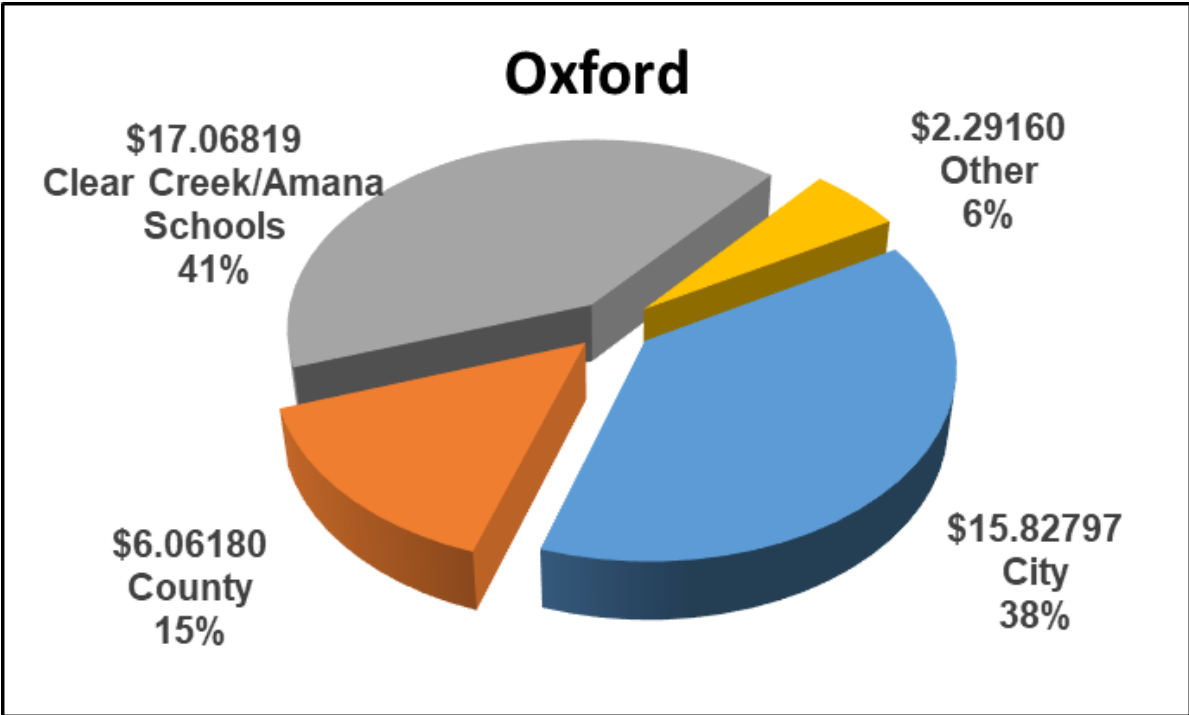
(Iowa City property tax levy rate breakdown: Iowa City School District at \$16.26830 is 40%, County at \$6.06180 is 15%, City of Iowa City at \$15.63305 is 39%, Other at \$2.26741 is 6%)



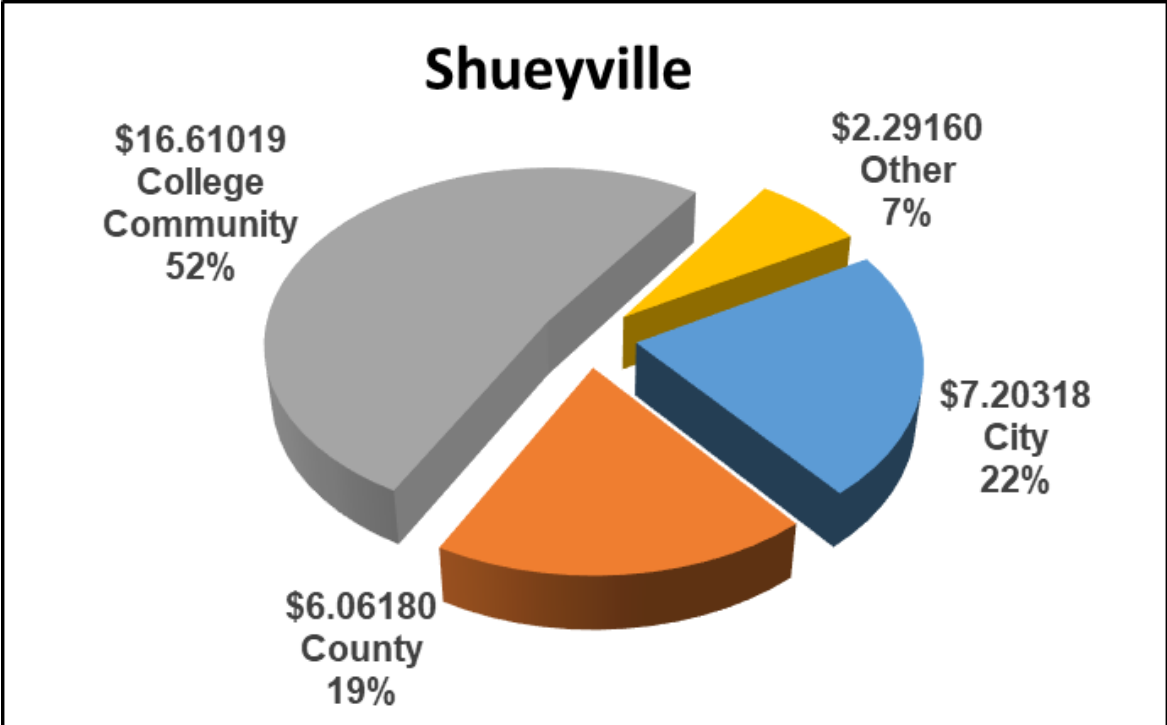
(Lone Tree property tax levy rate breakdown: Lone Tree School District at \$12.80929 is 44%, County at \$6.06180 is 21%, City of Lone Tree at \$8.24750 is 28%, Other at \$2.29160 is 8%)



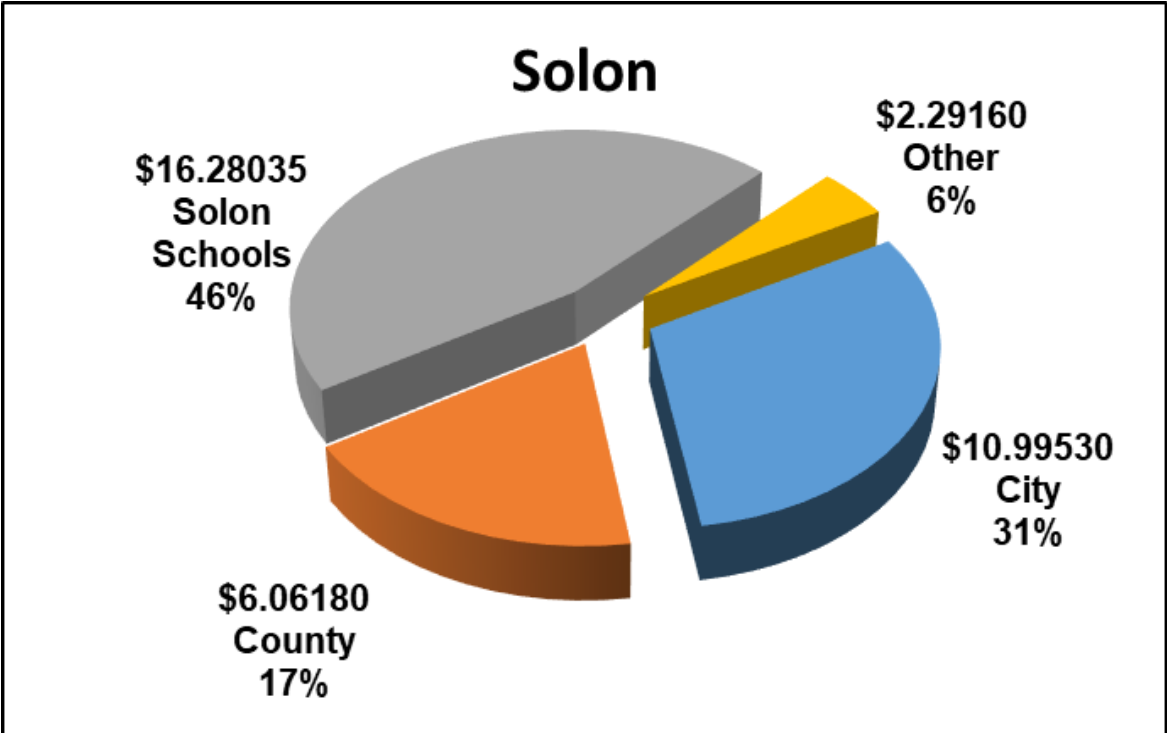
(North Liberty property tax levy rate breakdown: Iowa City School District at \$16.26830 is 45%, County at \$6.06180 is 17%, City of North Liberty at \$11.45184 is 32%, Other at \$2.29160 is 6%)



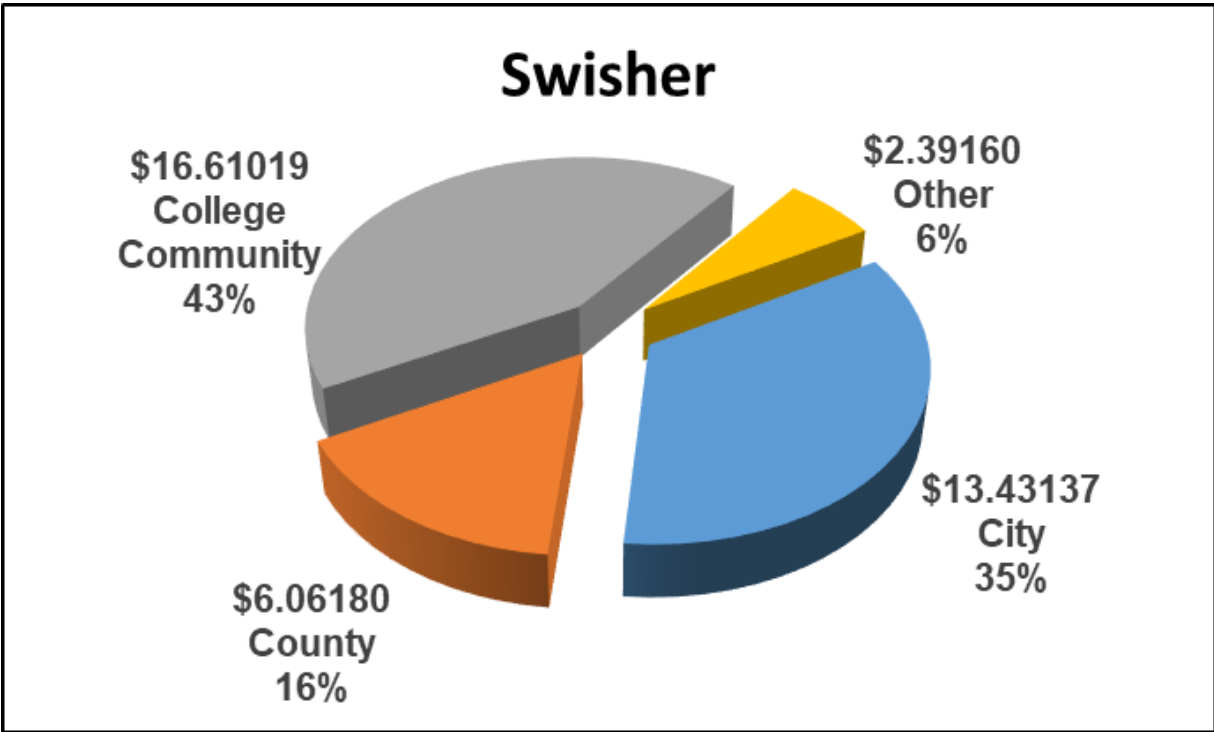
(Oxford property tax levy rate breakdown: Clear Creek/Amana School District at \$17.06819 is 41%, County at \$6.06180 is 15%, City of Oxford at \$15.82797 is 38%, Other at \$2.29160 is 6%)



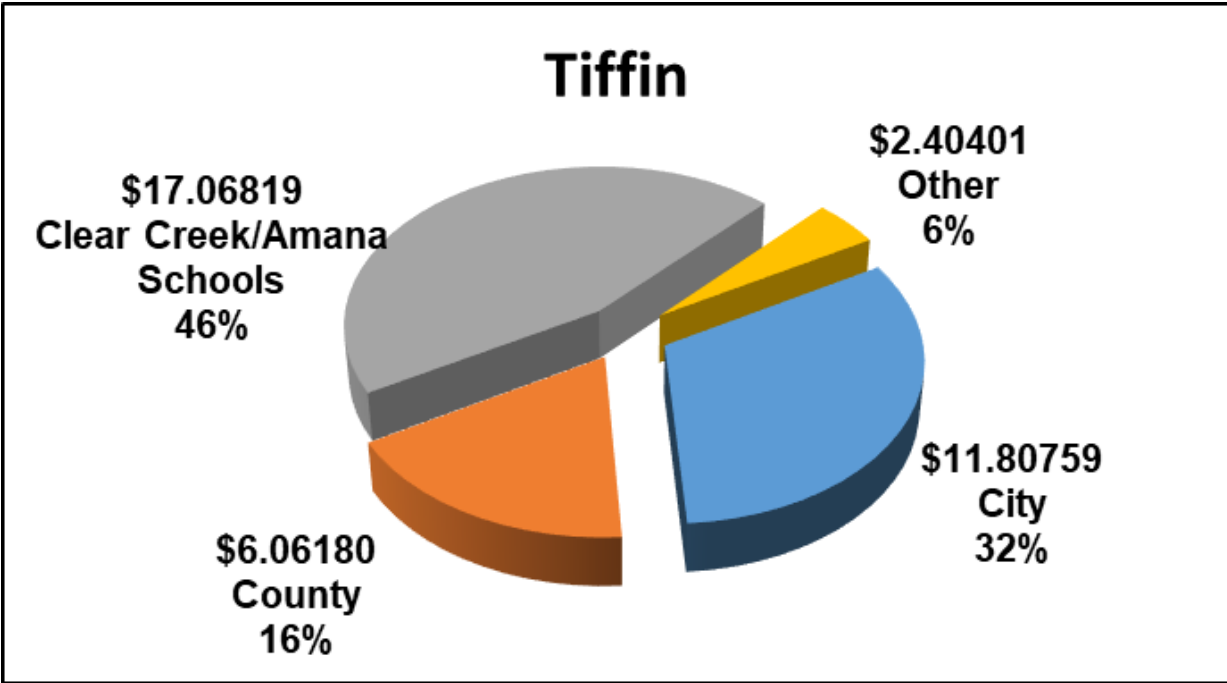
(Shueyville property tax levy rate breakdown: College Community School District at \$16.61019 is 52%, County at \$6.06180 is 19%, City of Shueyville at \$7.20318 is 22%, Other at \$2.29160 is 7%)



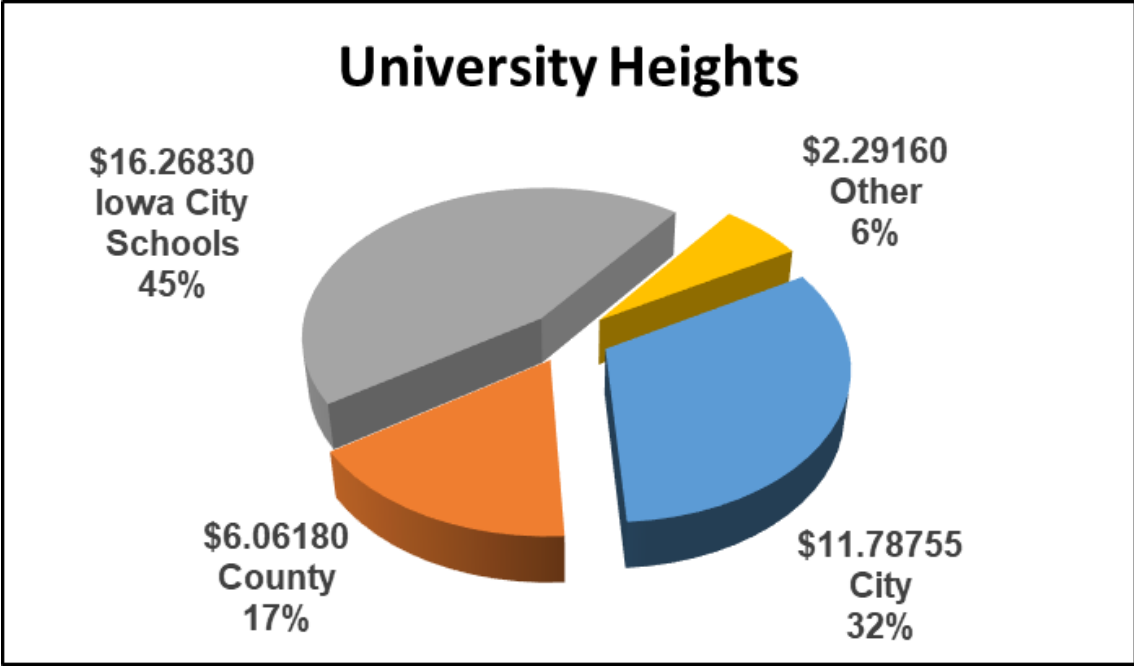
(Solon property tax levy rate breakdown: Solon School District at \$16.28035 is 46%, County at \$6.06180 is 17%, City of Solon at \$10.99530 is 31%, Other at \$2.29160 is 6%)



(Swisher property tax levy rate breakdown: College Community School District at \$16.61019 is 43%, County at \$6.06180 is 16%, City of Swisher at \$13.43137 is 35%, Other at \$2.39160 is 6%)

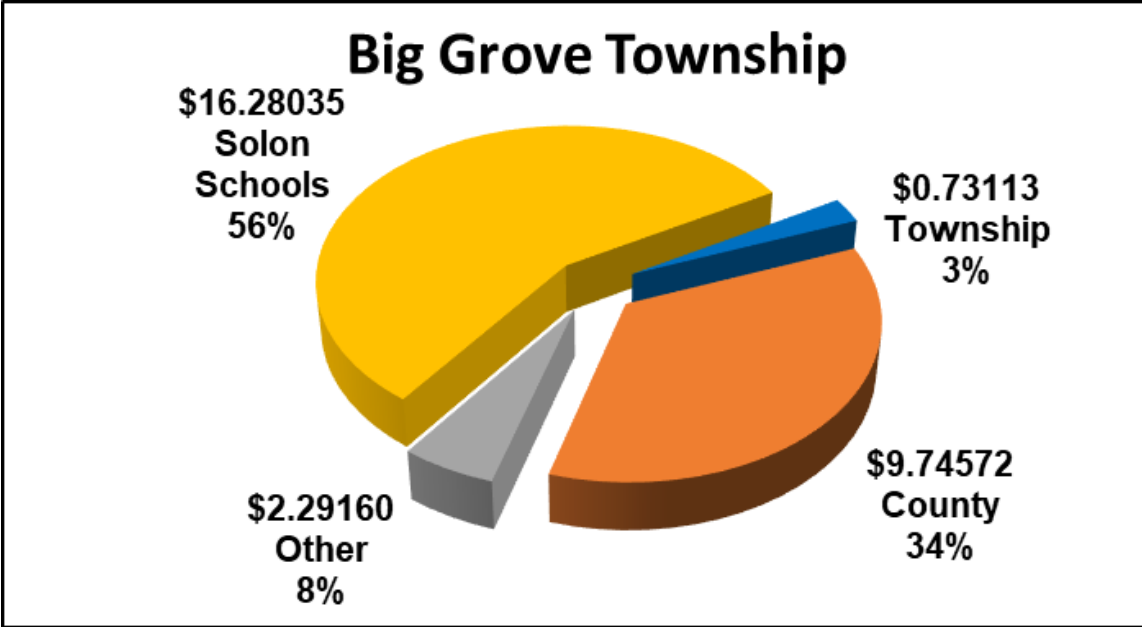


(Tiffin property tax levy rate breakdown: Clear Creek/Amana School District at \$17.06819 is 46%, County at \$6.06180 is 17%, City of Tiffin at \$11.80759 is 32%, Other at \$2.40401 is 6%)

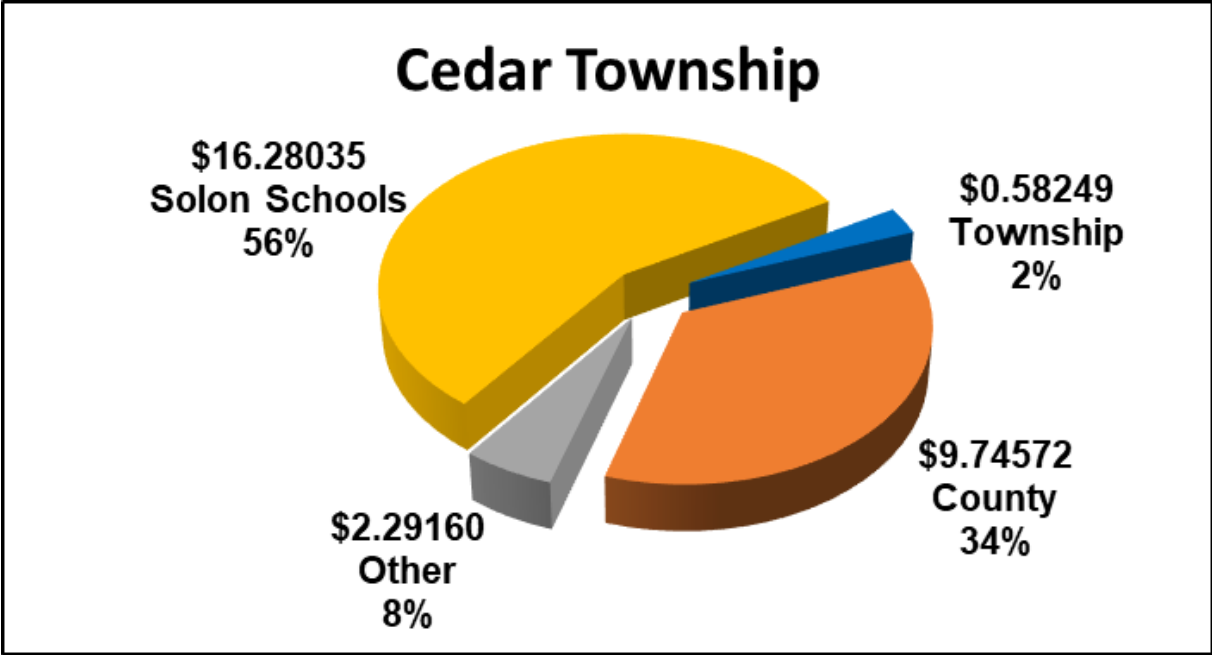


(University Heights property tax levy rate breakdown: Iowa City School District at \$16.26830 is 45%, County at \$6.06180 is 17%, City of University Heights at \$11.78755 is 32%, Other at \$2.29160 is 6%)

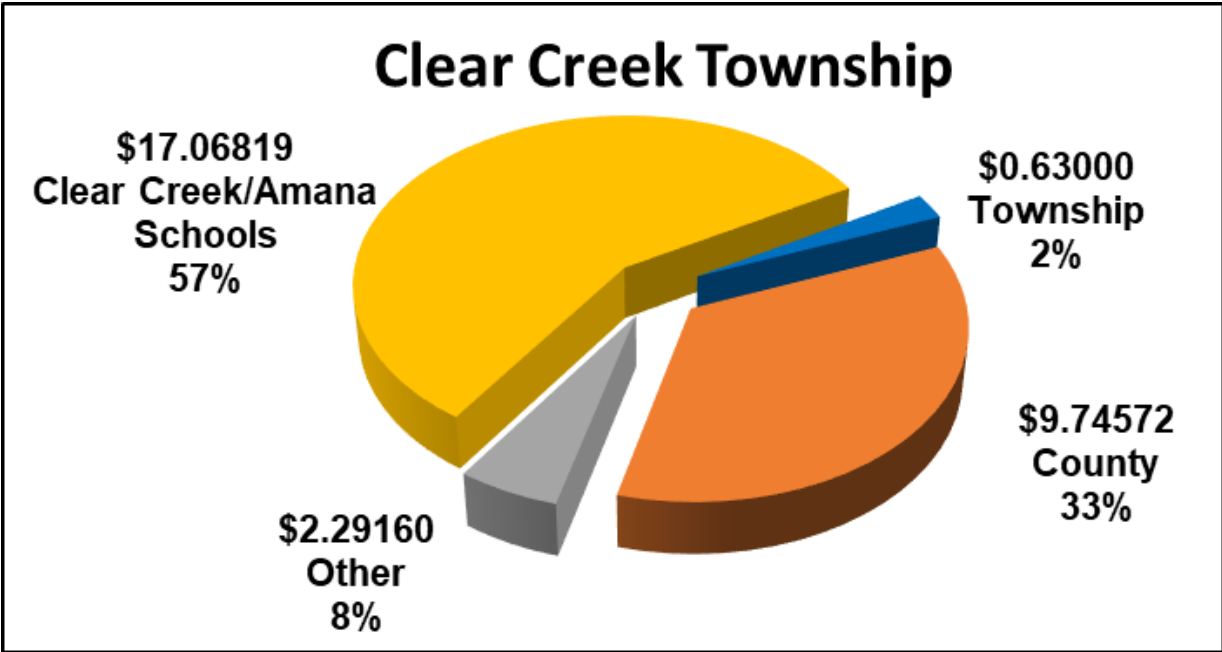
TOWNSHIPS: (In alphabetical order)



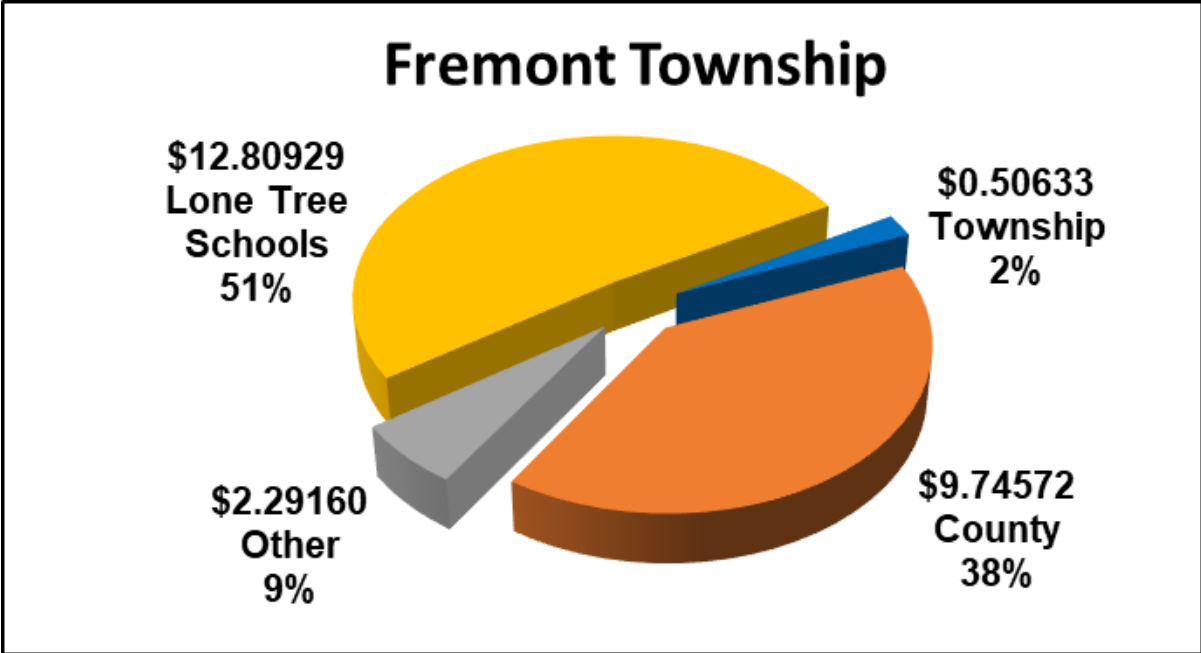
(Big Grove Township property tax levy rate breakdown: Solon School District at \$16.28035 is 56%, Other at \$2.29160 is 8%, County at \$9.74572 is 34%, Big Grove at \$0.73113 is 3%)



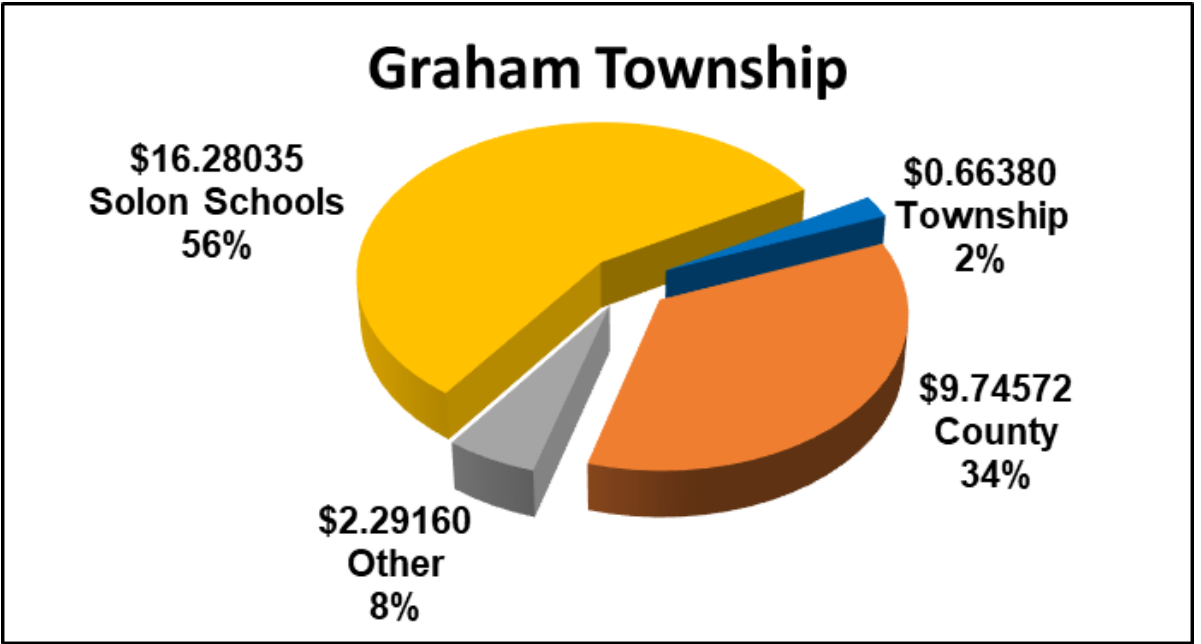
(Cedar Township property tax levy rate breakdown: Solon School District at \$16.28035 is 56%, Other at \$2.29160 is 8%, County at \$9.74572 is 34%, Cedar at \$0.58249 is 2%)



(Clear Creek Township property tax levy rate breakdown: Clear Creek/Amana School District at \$17.06819 is 57%, Other at \$2.29160 is 8%, County at \$9.74572 is 33%, Clear Creek at \$0.63000 is 2%)

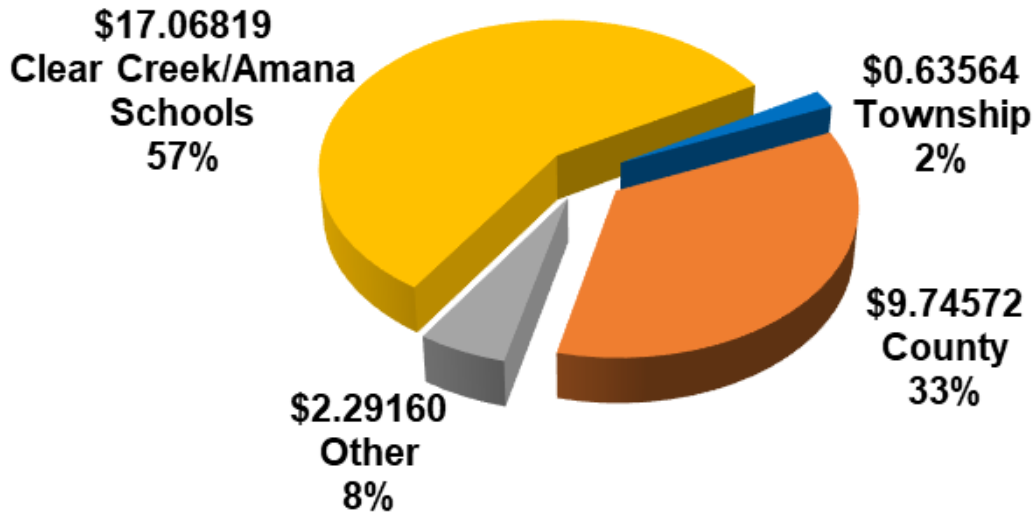


(Fremont Township property tax levy rate breakdown: Lone Tree School District at \$12.80929 is 51%, Other at \$2.29160 is 9%, County at \$9.74572 is 38%, Fremont at \$0.50633 is 2%)



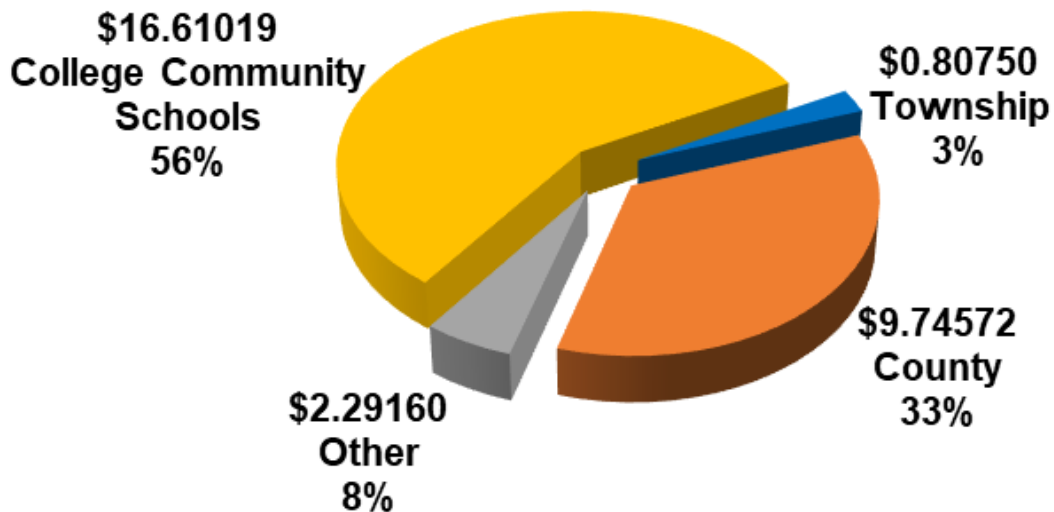
(Graham Township property tax levy rate breakdown: Solon School District at \$16.28035 is 56%, Other at \$2.29160 is 8%, County at \$9.74572 is 34%, Graham at \$0.66380 is 2%)

Hardin Township

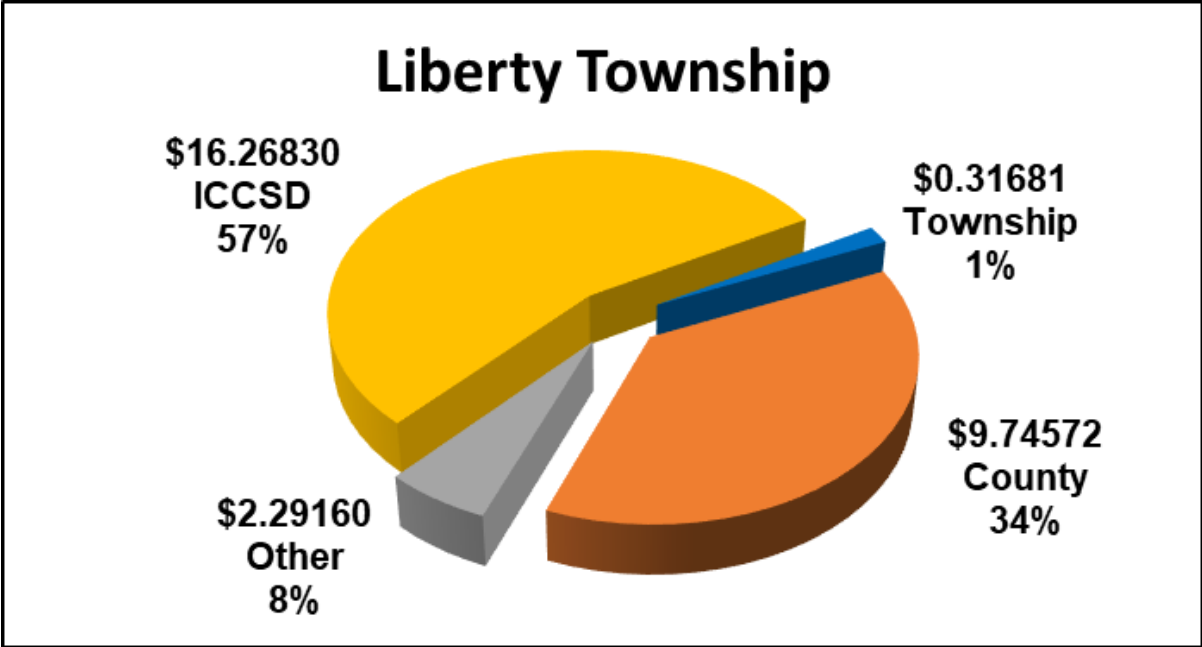


(Hardin Township property tax levy rate breakdown: Clear Creek/Amana School District at \$17.06819 is 57%, Other at \$2.29160 is 8%, County at \$9.74572 is 33%, Hardin at \$0.63564 is 2%)

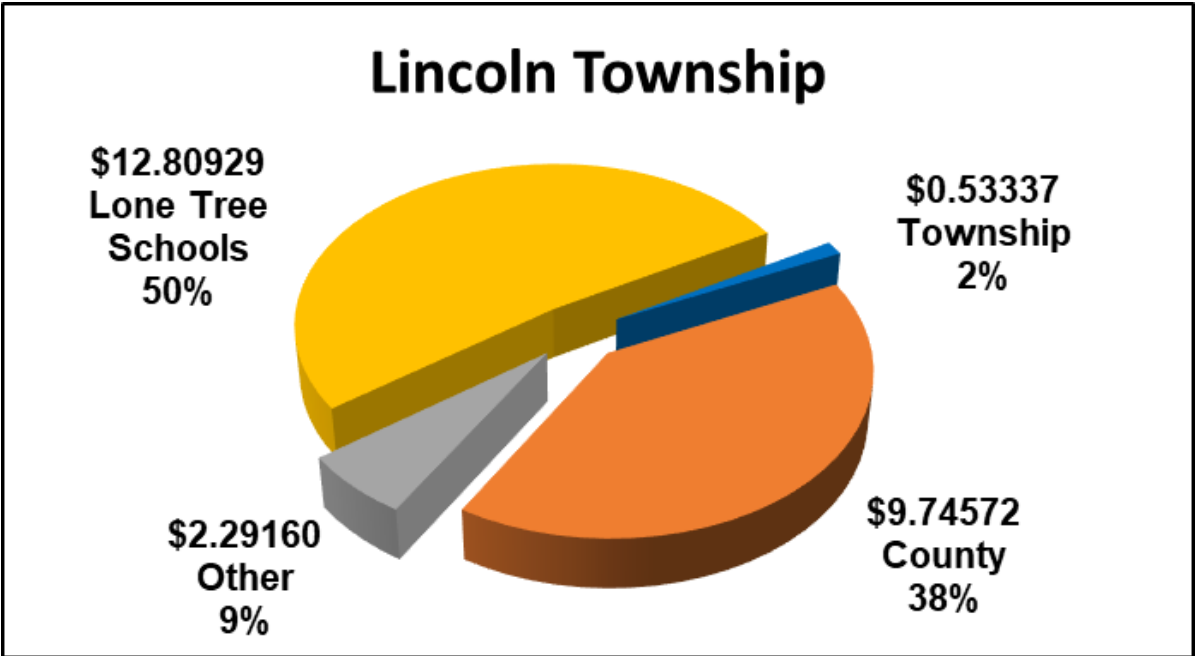
Jefferson Township



(Jefferson Township property tax levy rate breakdown: College Community School District at \$16.61019 is 56%, Other at \$2.29160 is 8%, County at \$9.74572 is 33%, Jefferson at \$0.80750 is 3%)

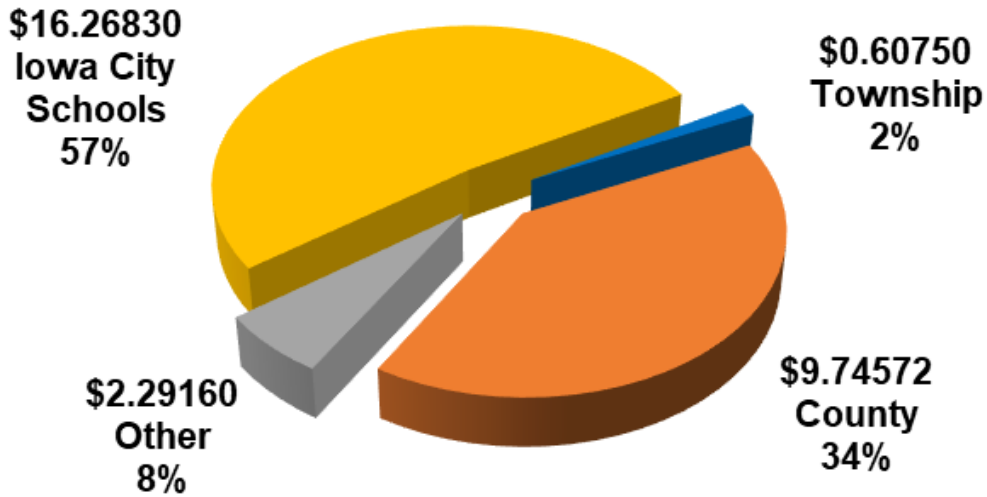


(Liberty Township property tax levy rate breakdown: Iowa City Community School District at \$16.26830 is 57%, Other at \$2.29160 is 8%, County at \$9.74572 is 34%, Liberty at \$0.31681 is 1%)



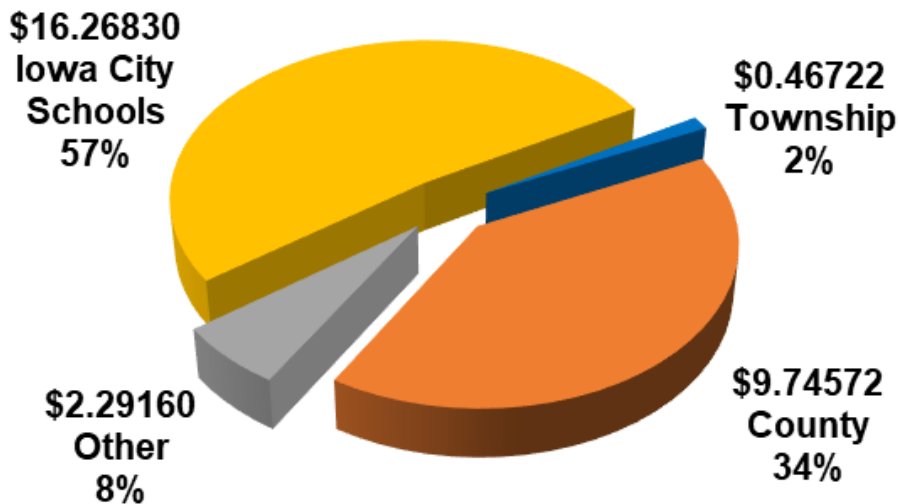
(Lincoln Township property tax levy rate breakdown: Lone Tree Community School District at \$12.80929 is 50%, Other at \$2.29160 is 9%, County at \$9.74572 is 38%, Lincoln at \$0.53337 is 2%)

East Lucas, North Township

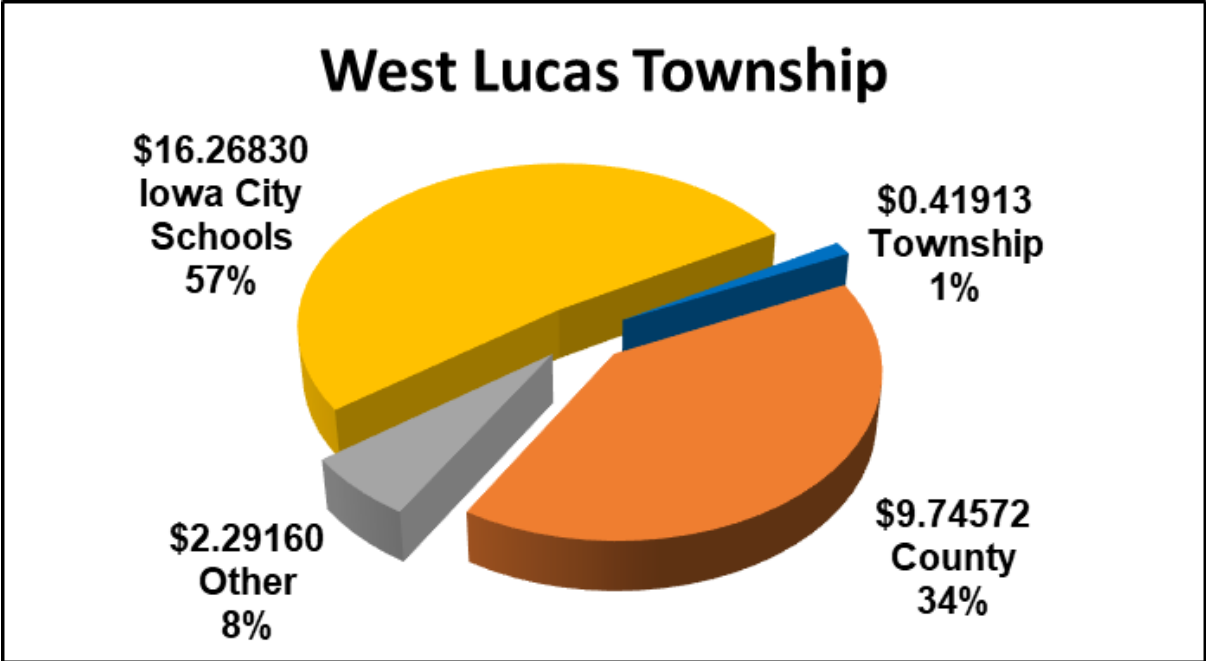


(East Lucas, North Township property tax levy rate breakdown: Iowa City Community School District at \$16.26830 is 57%, Other at \$2.29160 is 8%, County at \$9.74572 is 34%, East Lucas North at \$0.60750 is 2%)

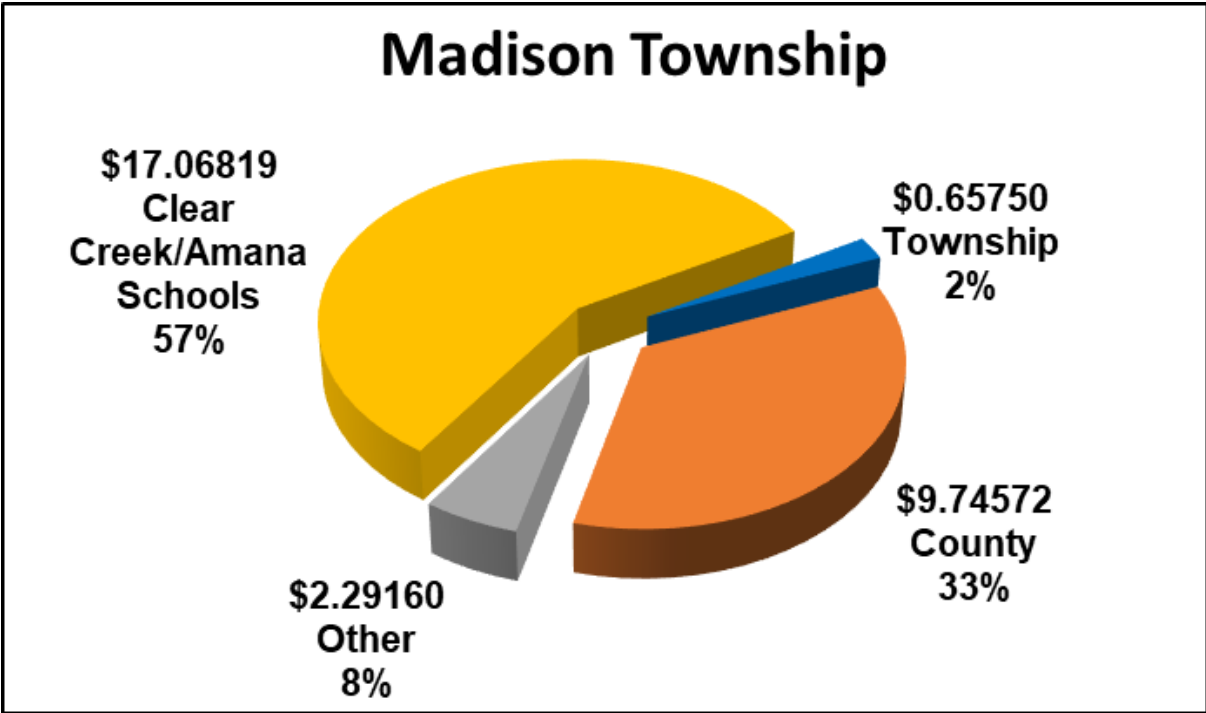
East Lucas, South Township



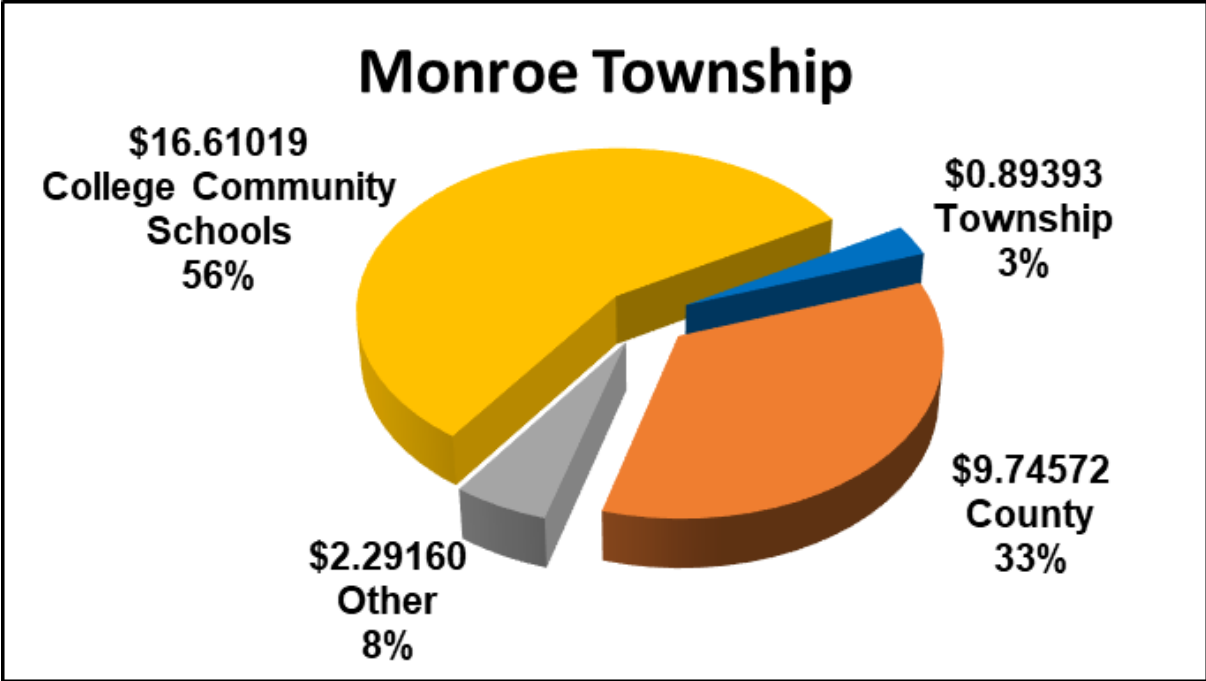
(East Lucas, South Township property tax levy rate breakdown: Iowa City Community School District at \$16.26830 is 57%, Other at \$2.29160 is 8%, County at \$9.74572 is 34%, East Lucas South at \$0.46722 is 2%)



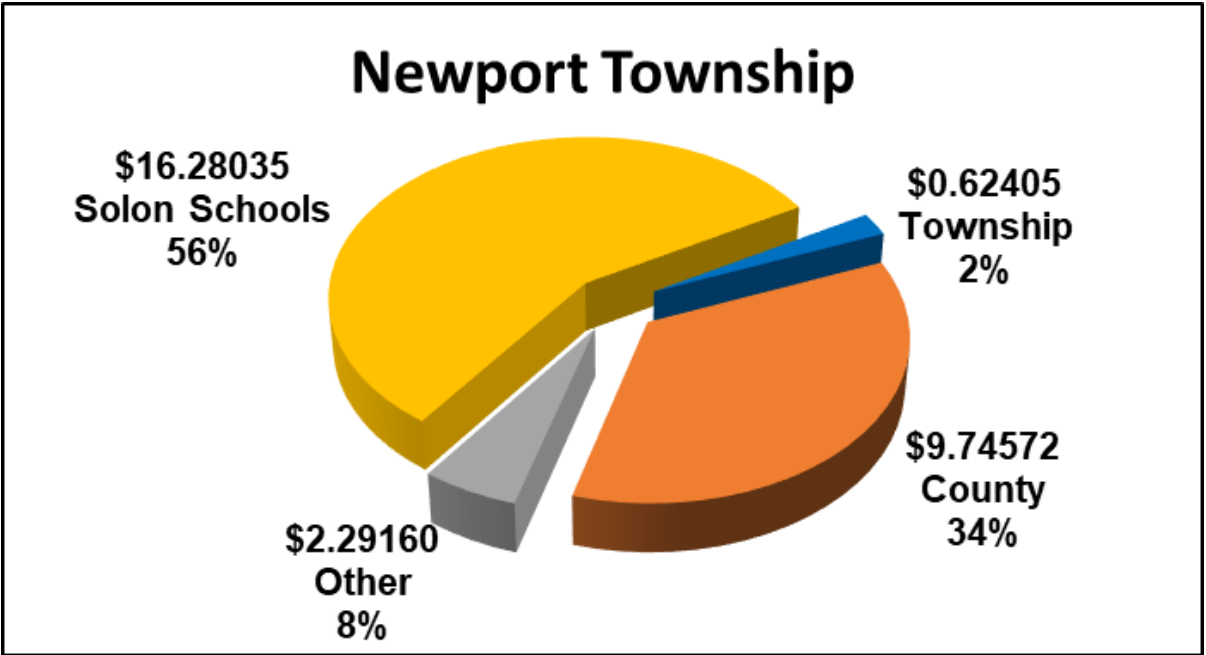
(West Lucas Township property tax levy rate breakdown: Iowa City Community School District at \$16.26830 is 57%, Other at \$2.29160 is 8%, County at \$9.74572 is 34%, West Lucas at \$0.41913 is 1%)



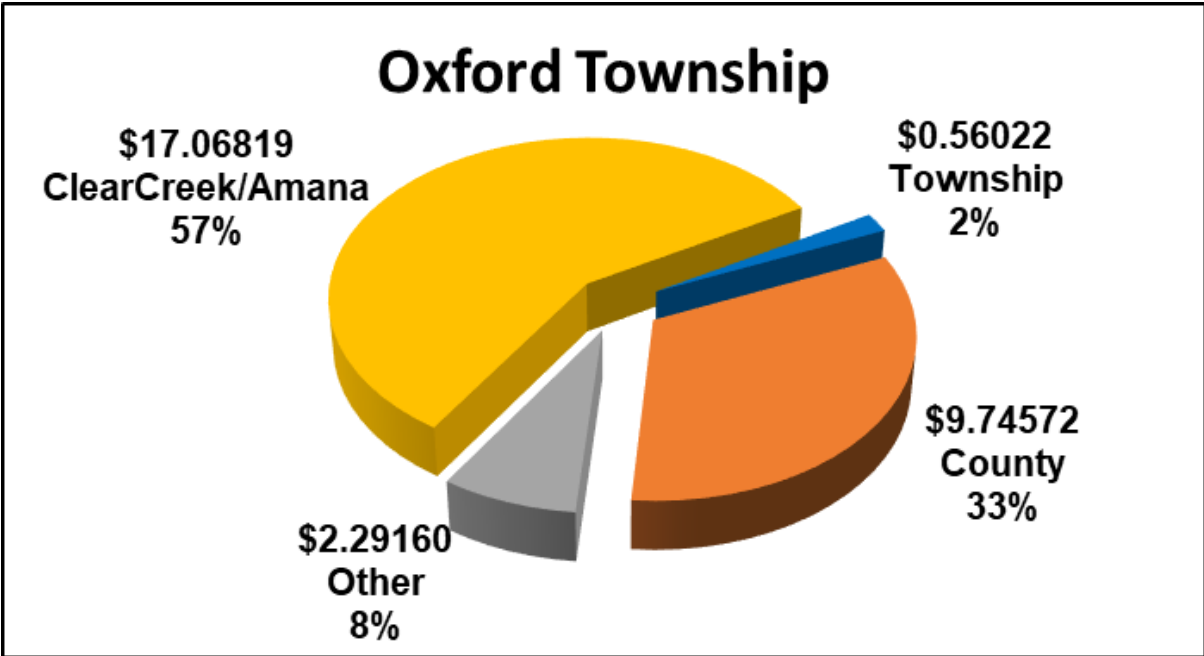
(Madison Township property tax levy rate breakdown: Clear Creek/Amana Community School District at \$17.06819 is 57%, Other at \$2.29160 is 8%, County at \$9.74572 is 33%, Madison at \$0.65750 is 2%)



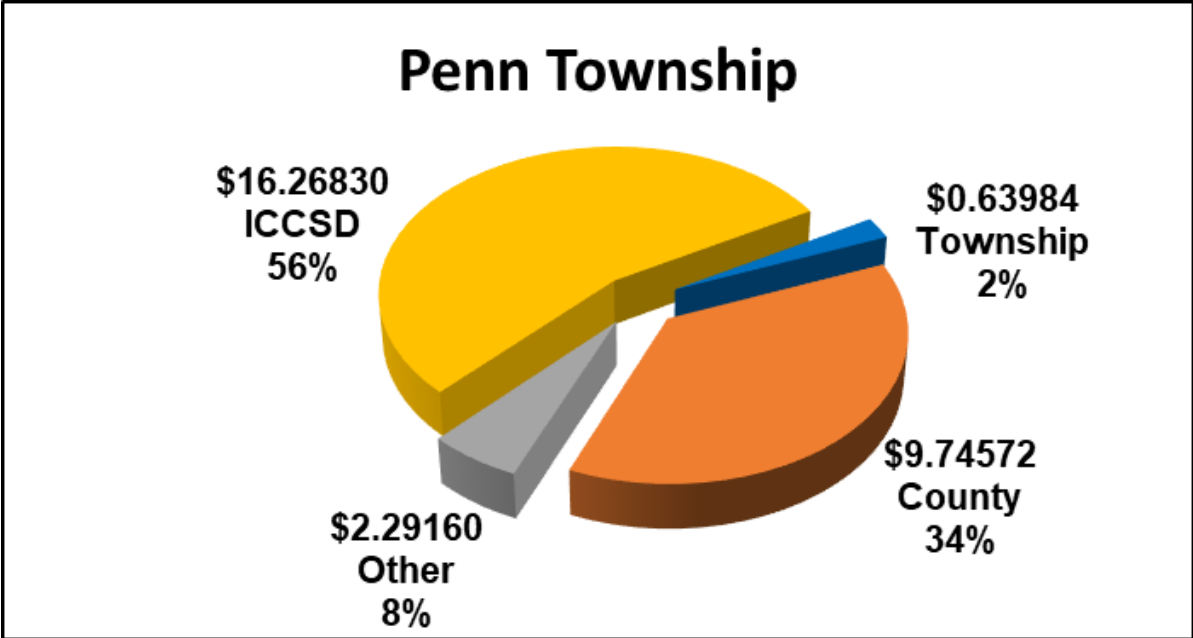
(Monroe Township property tax levy rate breakdown: College Community School District at \$16.61019 is 56%, Other at \$2.29160 is 8%, County at \$9.74572 is 33%, Monroe at \$0.89393 is 3%)



(Newport Township property tax levy rate breakdown: Solon Community School District at \$16.28035 is 56%, Other at \$2.29160 is 8%, County at \$9.74572 is 34%, Newport at \$0.62405 is 2%)

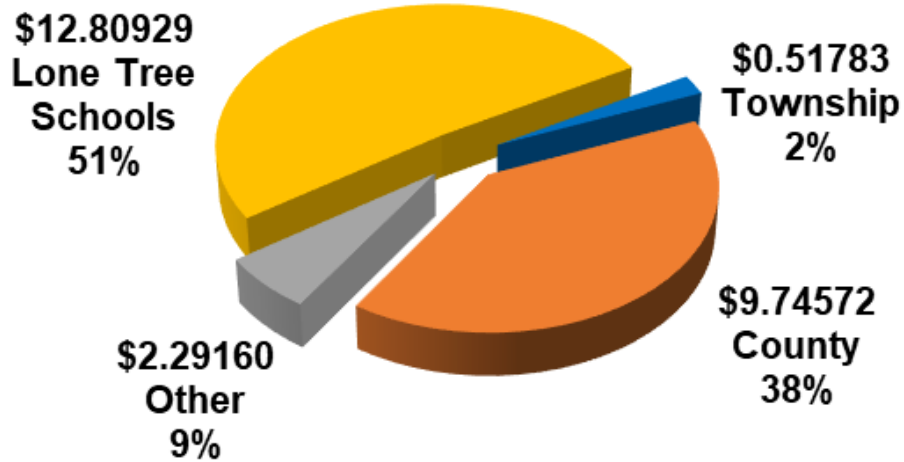


(Oxford Township property tax levy rate breakdown: Clear Creek/Amana Community School District at \$17.06819 is 57%, Other at \$2.29160 is 8%, County at \$9.74572 is 33%, Oxford at \$0.56022 is 2%)



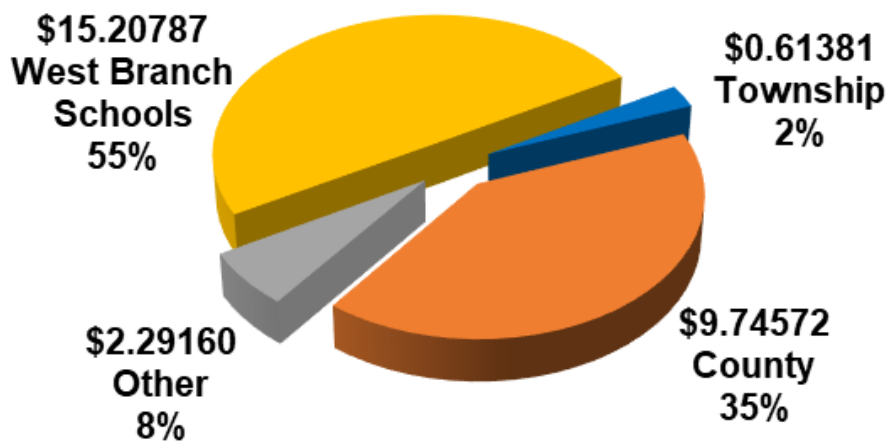
(Penn Township property tax levy rate breakdown: Iowa City Community School District at \$16.26830 is 56%, Other at \$2.29160 is 8%, County at \$9.74572 is 34%, Penn at \$0.63984 is 2%)

Pleasant Valley Township



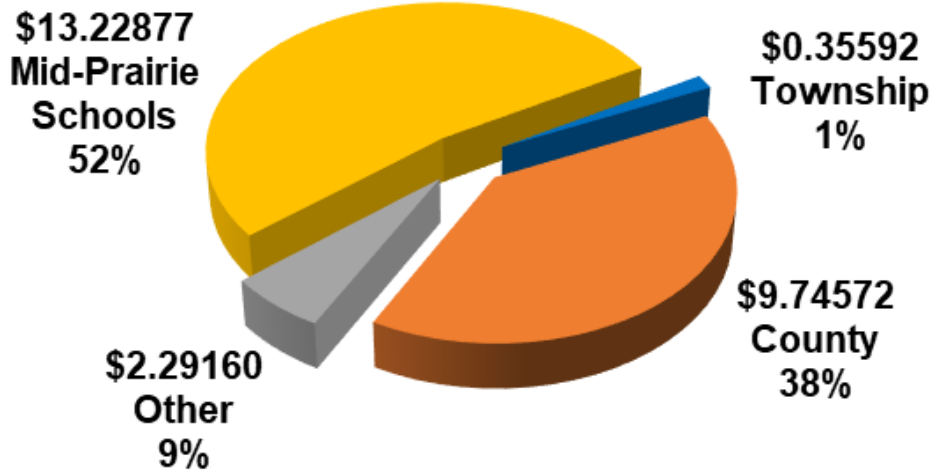
(Pleasant Valley Township property tax levy rate breakdown: Lone Tree Community School District at \$12.80929 is 51%, Other at \$2.29160 is 9%, County at \$9.74572 is 38%, Pleasant Valley at \$0.51783 is 2%)

Scott Township



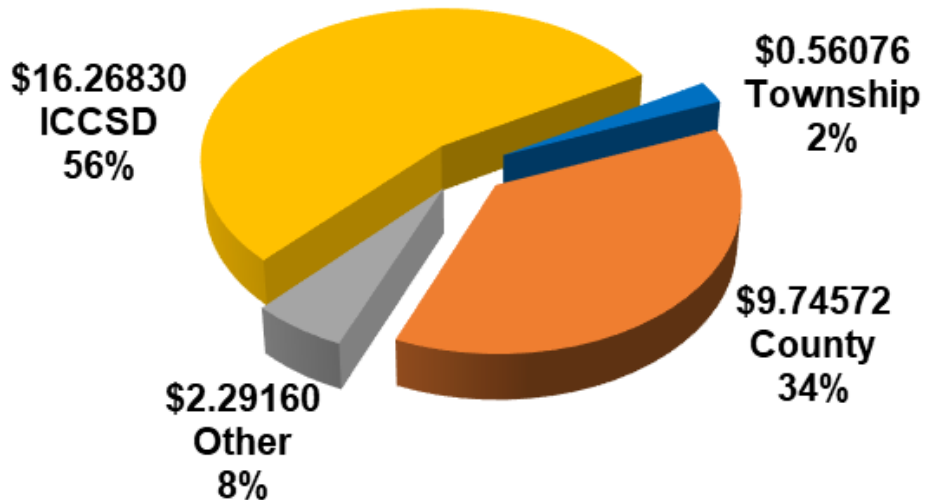
(Scott Township property tax levy rate breakdown: West Branch School District at \$15.20787 is 55%, Other at \$2.29160 is 8%, County at \$9.74572 is 35%, Scott at \$0.61381 is 2%)

Sharon Township



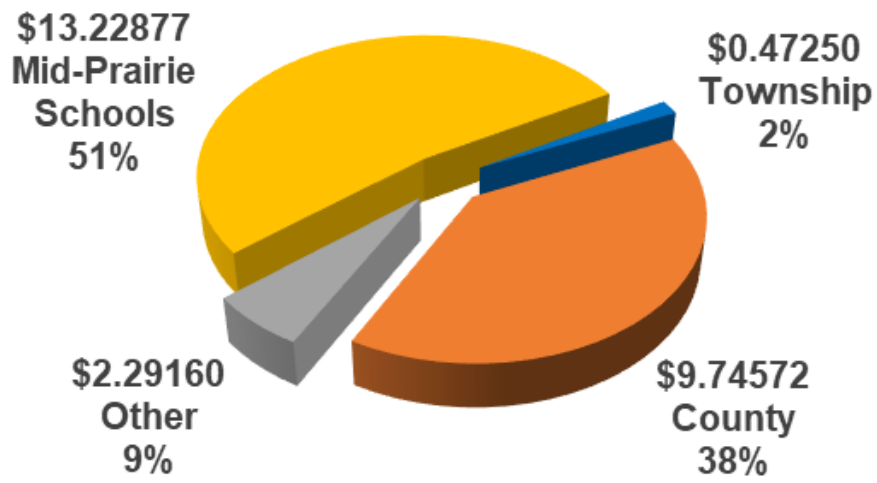
(Sharon Township property tax levy rate breakdown: Mid Prairie School District at \$13.22877 is 52%, Other at \$2.29160 is 9%, County at \$9.74572 is 38%, Sharon at \$0.35592 is 1%)

Union Township



(Union Township property tax levy rate breakdown: Iowa City Community School District at \$16.26830 is 56%, Other at \$2.29160 is 8%, County at \$9.74572 is 34%, Union at \$0.56076 is 2%)

Washington Township



(Washington Township property tax levy rate breakdown: Mid Prairie School District at \$13.22877 is 51%, Other at \$2.29160 is 9%, County at \$9.74572 is 38%, Washington at \$0.47250 is 2%)