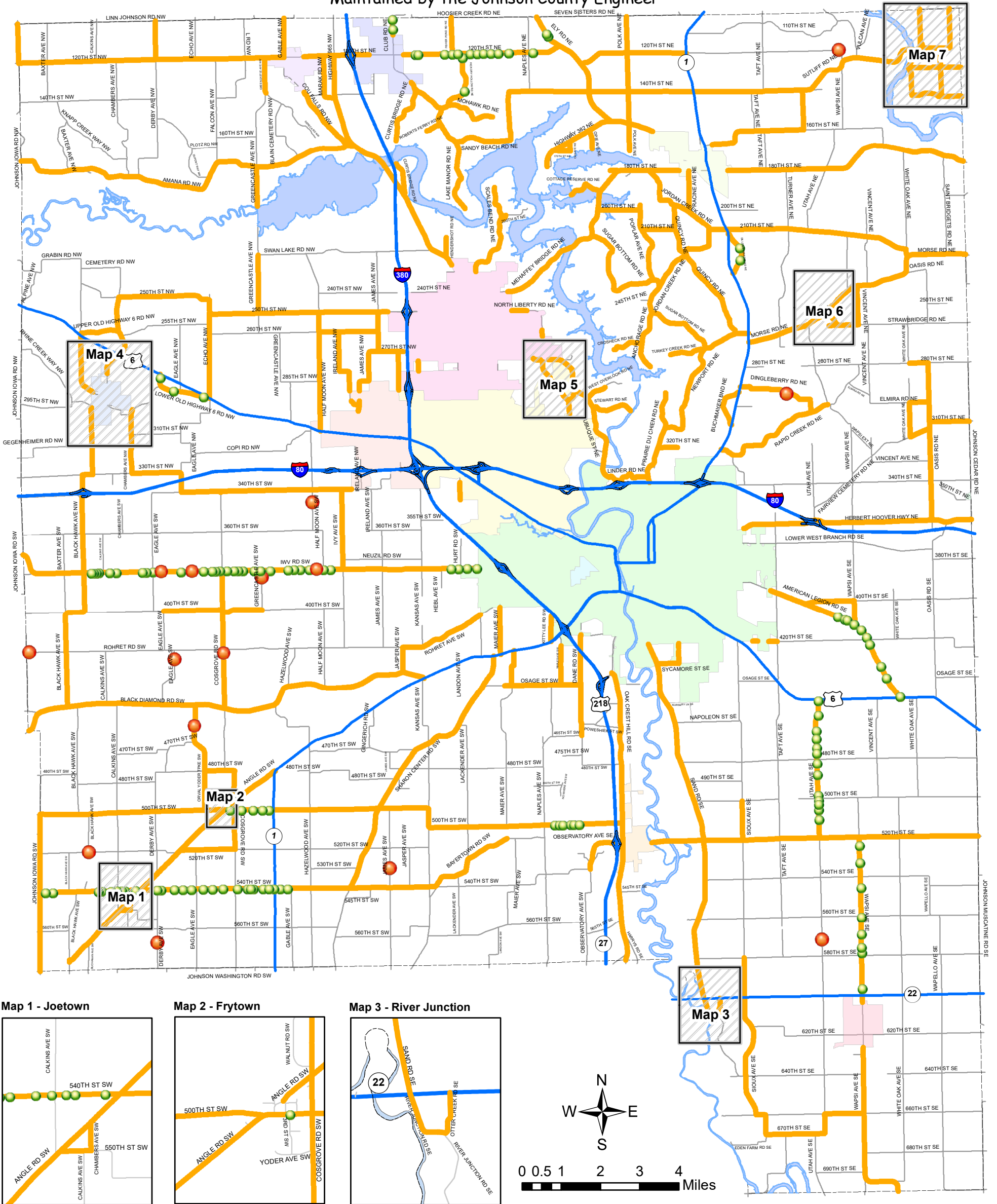


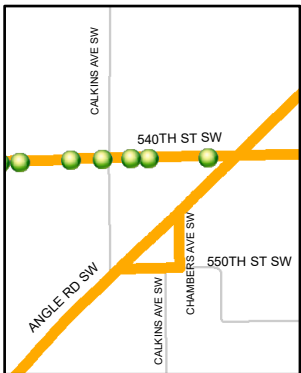


2022 Johnson County Projected ROW Needs Map

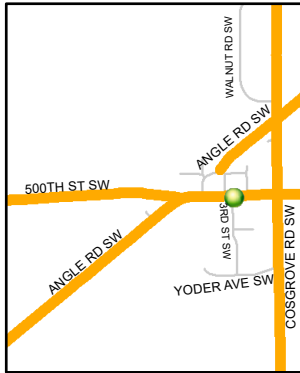
for
Identified Roads on the 5-Year Construction Plan
and
Future Projects List
Maintained by the Johnson County Engineer



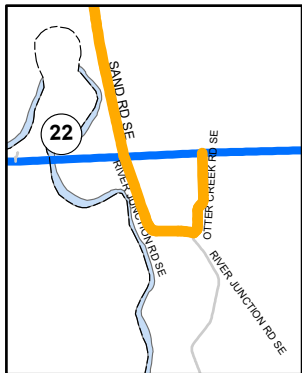
Map 1 - Joetown



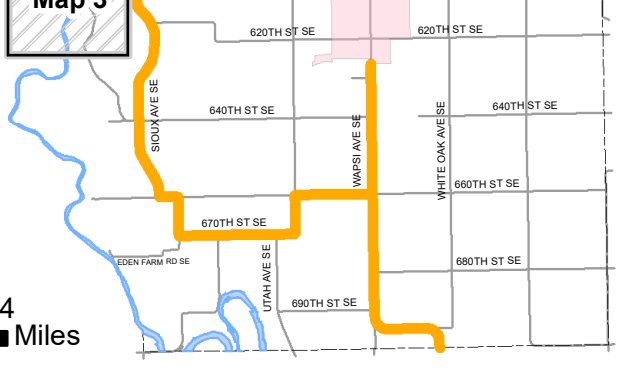
Map 2 - Frytown



Map 3 - River Junction



Map 3

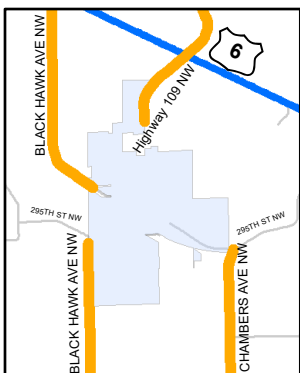


NOTE: Additional ROW required at Bridges, Culverts and other Structures locations on road projects will vary from 70 feet to 120 feet from road centerline. Contact County Engineer for a determination of ROW needed.

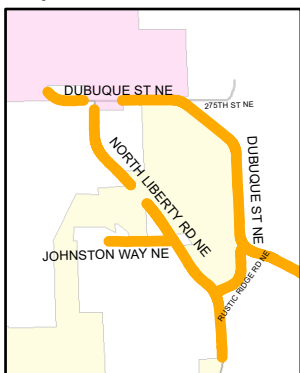
LEGEND

- Projected ROW Needs
 - 70 feet
- Bridge Maintenance or Replacement Project
- Culvert Project
- County Roads Only
- County Boundary

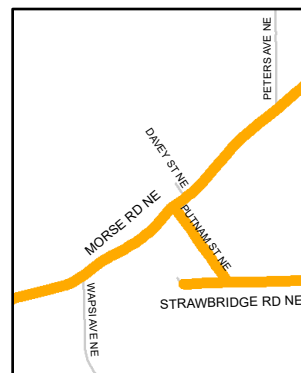
Map 4 - Oxford



Map 5 - NE Coralville



Map 6 - Morse



Map 7 - Suttiff

